Salt Lake City Police Department

CompStat Report

Rio Grande District*
Breakdown of All Offenses

Report Covering the Week 06/18/2018 Through 06/24/2018 (Mon-Sun)

Volume 4 -- Number 25

	Last 7 Days*				Last 28 Days*				Previous 28 Days* (Prior to Last 28 Days)			Year to Date (YTD)*			3-Year YTD Average*		5-Year YTD Average*	
	2018	2017	Chg	% Chg	2018	2017	Chg	% Chg	2018	Recent Chg	Recent % Chg	2018	2017	% Chg	Avg**	% Chg	Avg**	% Chg
Criminal Homicide	0	0	0	/0	0	0	0	/0	0	0	/0	0	0	/0	0.00	/0	0.20	-100.0%
Sexual Assault	0	0	0	/0	2	1	1	100.0%	1	1	100.0%	17	21	-19.0%	25.33	-32.9%	23.40	-27.4%
Robbery - Business	0	0	0	/0	0	4	-4	-100.0%	0	0	/0	3	14	-78.6%	13.00	-76.9%	10.60	-71.7%
Robbery - All Other	0	4	-4	-100.0%	6	12	-6	-50.0%	7	-1	-14.3%	31	67	-53.7%	65.33	-52.6%	59.00	-47.5%
Agg. Assault - Family	0	1	-1	-100.0%	0	2	-2	-100.0%	0	0	/0	4	7	-42.9%	4.33	-7.7%	5.40	-25.9%
Agg. Assault - NonFamily	3	3	0	0.0%	7	25	-18	-72.0%	5	2	40.0%	53	98	-45.9%	91.00	-41.8%	80.40	-34.1%
Burglary - Residential	0	1	-1	-100.0%	2	5	-3	-60.0%	3	-1	-33.3%	15	25	-40.0%	18.33	-18.2%	15.40	-2.6%
Burglary - All Other	1	0	1	/0	1	12	-11	-91.7%	5	-4	-80.0%	20	57	-64.9%	42.67	-53.1%	39.20	-49.0%
Larceny - Vehicle Burglary	5	15	-10	-66.7%	20	58	-38	-65.5%	45	-25	-55.6%	225	326	-31.0%	390	-42.3%	389	-42.1%
Larceny - All Other	12	22	-10	-45.5%	60	110	-50	-45.5%	54	6	11.1%	373	674	-44.7%	656	-43.2%	633	-41.1%
Motor Vehicle Theft	2	6	-4	-66.7%	12	12	0	0.0%	5	7	140.0%	52	77	-32.5%	94.00	-44.7%	81.60	-36.3%
TOTAL	23	52	-29	-55.8%	110	241	-131	-54.4%	125	-15	-12.0%	793	1,366	-41.9%	1400	-43.4%	1337	-40.7%

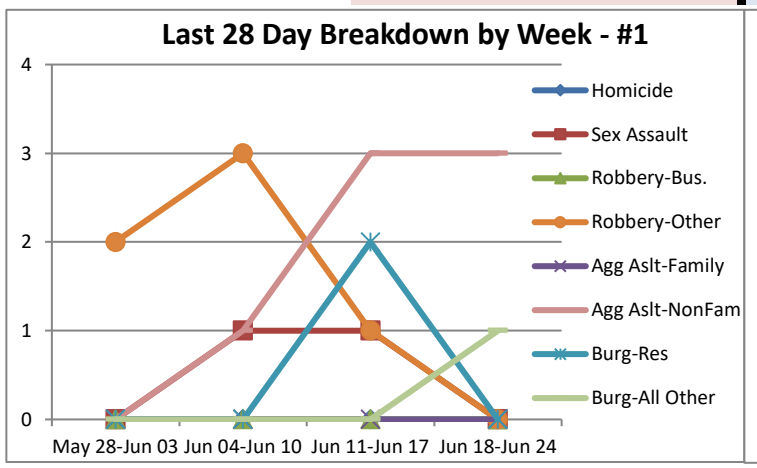

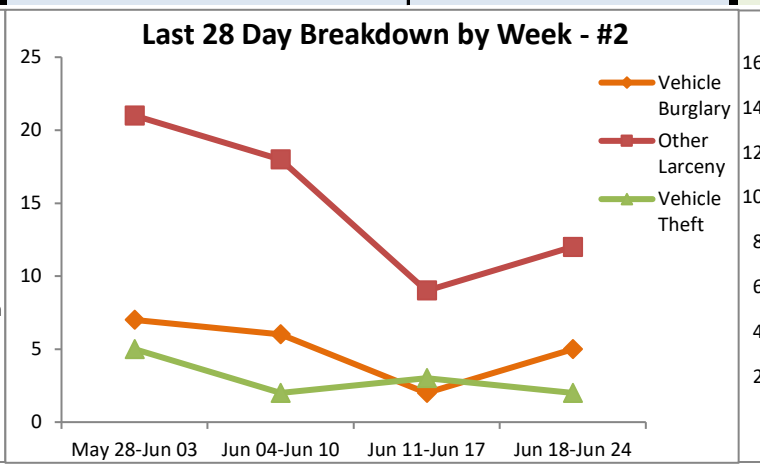

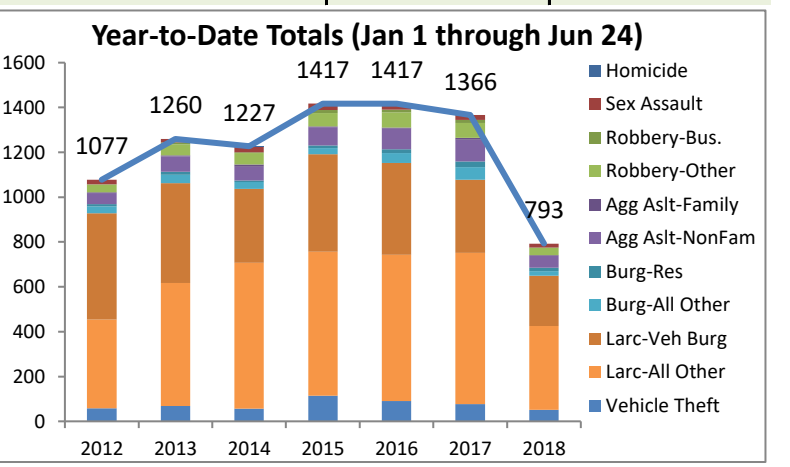

Note: Charts may erroneously show an apparent drop in the most current data due to some cases not yet having been reported and/or recorded.

The figures included in this report are preliminary figures for general situational awareness and trend purposes only. They do not represent the official figures of the Salt Lake City Police Department and are subject to further analysis and revision. Due to the statute-driven, changing nature of crime classification and area boundaries over time, be advised that the figures contained may not fully coincide with SLCPD statistical sources. Differences are reflective of the departmental procedures or policies that were in place at the time the events occurred and the date the data was compiled. In addition, data may be approximate in relation to indicated areas. Additionally, they are not Uniform Crime Reporting (UCR) or "crime rate" numbers and are not intended to be used as such. Rather, they are a breakdown of every offense within every case that occurred during the given time periods. Although every reasonable effort is made to verify their accuracy, the accuracy of any data is subject to the constraints of the report generation process as well as the manner, format, and point in time of any query.

**The above CompStat figures were generated on Monday, 1 day(s) after the closing date, which is indicated in the title. The figures are current as of the date generated.*

***Averages greater than or equal to 100 are rounded to a whole digit to maintain a consistent column size.*

****The Rio Grande District is defined as the area from North Temple to 700 South and State Street to I-15. However, this area overlaps other districts covered with the SLCPD CompStat Report, namely parts of Districts 3 & 4. As a result, the data contained within the Rio Grande District may also be listed in the data for other areas.*